

SITUACIÓN MUNDIAL DE LA GRIPE AVIAR

Dirección General de Salud Pública y Participación
Servicio de Epidemiología

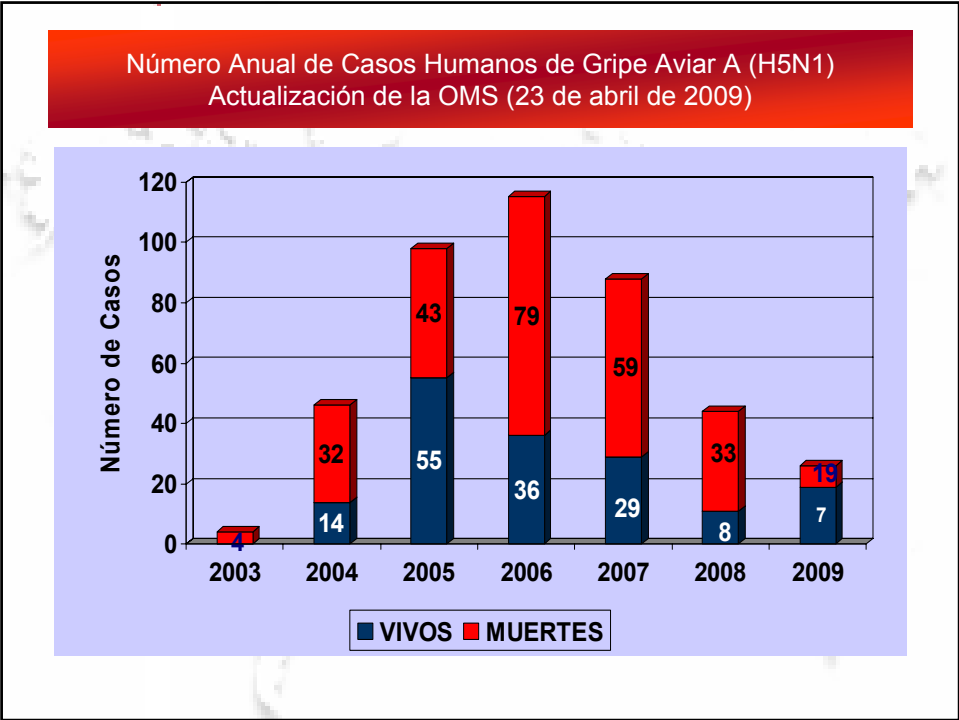
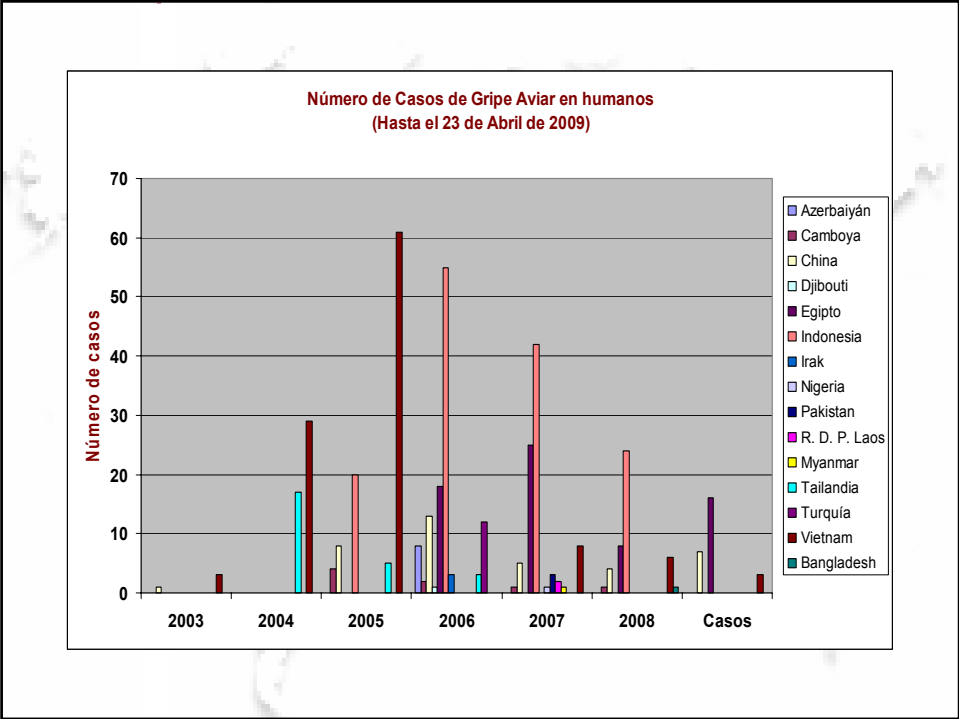
Fecha de última actualización: 23/04/2009

Casos humanos confirmados de gripe aviar A (H5N1) Actualización de la OMS (23 de Abril de 2009)

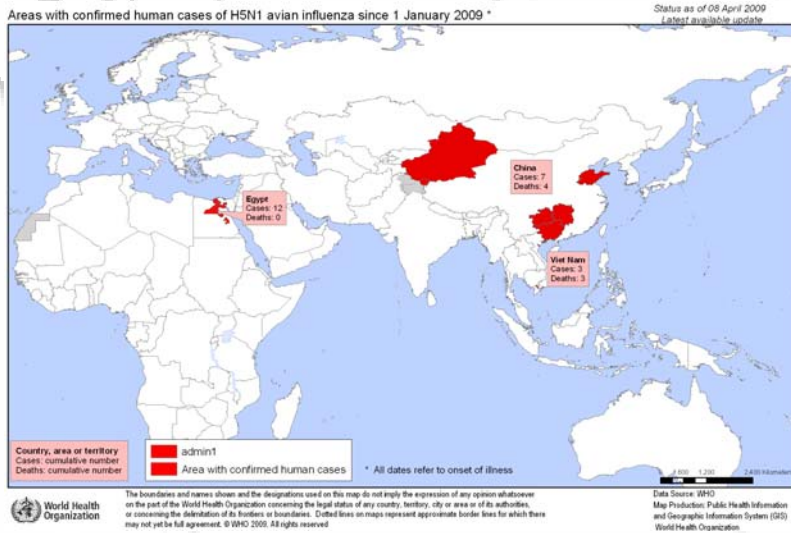
PAÍS	2003		2004		2005		2006		2007		2008		2009		2003-2009	
	C	M	C	M	C	M	C	M	C	M	C	M	C	M	C	M
Azerbaián	0	0	0	0	0	0	8	5	0	0	0	0	0	0	8	5
Bangladesh	0	0	0	0	0	0	0	0	0	0	1	0	0	0	1	0
Camboya	0	0	0	0	4	4	2	2	1	1	1	0	0	0	8	7
China	1	1	0	0	8	5	13	8	5	3	4	4	7	4	38	25
Djibouti	0	0	0	0	0	0	1	0	0	0	0	0	0	0	1	0
Egipto	0	0	0	0	0	0	18	10	25	9	8	4	16	0	67	23
Indonesia	0	0	0	0	20	13	55	45	42	37	24	20	0	0	141	115
Irak	0	0	0	0	0	0	3	2	0	0	0	0	0	0	3	2
Nigeria	0	0	0	0	0	0	0	0	1	1	0	0	0	0	1	1
Pakistan	0	0	0	0	0	0	0	0	3	1	0	0	0	0	3	1
R. D. P. Laos	0	0	0	0	0	0	0	0	2	2	0	0	0	0	2	2
Myanmar	0	0	0	0	0	0	0	0	1	0	0	0	0	0	1	0
Tailandia	0	0	17	12	5	2	3	3	0	0	0	0	0	0	25	17
Turquía	0	0	0	0	0	0	12	4	0	0	0	0	0	0	12	4
Vietnam	3	3	29	20	61	19	0	0	8	5	6	5	3	3	110	55
TOTAL	4	4	46	32	98	43	115	79	88	59	44	33	26	7	421	257

C: Casos

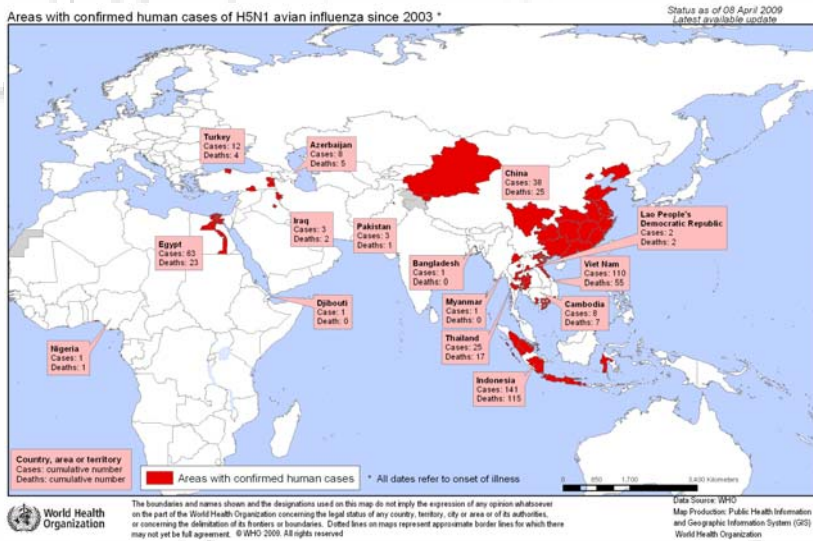
M: Muertes



ÁREAS HAN DECLARADO CASOS HUMANOS CONFIRMADOS DE INFLUENZA AVIAR H5N1 DESDE EL 1 DE ENERO DE 2009 (OMS, 15/04/2009)

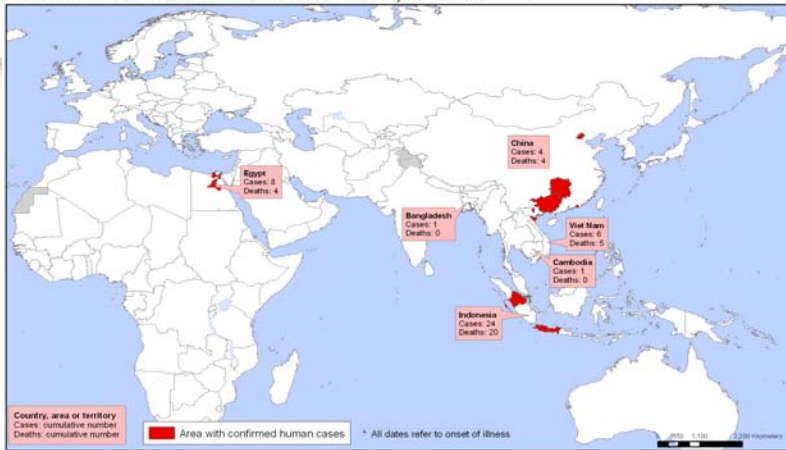


ÁREAS QUE HAN DECLARADO CASOS HUMANOS CONFIRMADOS DE INFLUENZA AVIAR H5N1 DESDE 2003 (OMS, 15/04/2009)



ÁREAS QUE HAN DECLARADO CASOS HUMANOS CONFIRMADOS DE INFLUENZA AVIAR H5N1 DESDE EL 01/01/08 HASTA EL 31/12/08 (OMS, 27/01/2009)

Affected areas with confirmed human cases of H5N1 from 1 January to 31 December 2008*



Country, area or territory
Cases: cumulative number
Deaths: cumulative number

Area with confirmed human cases

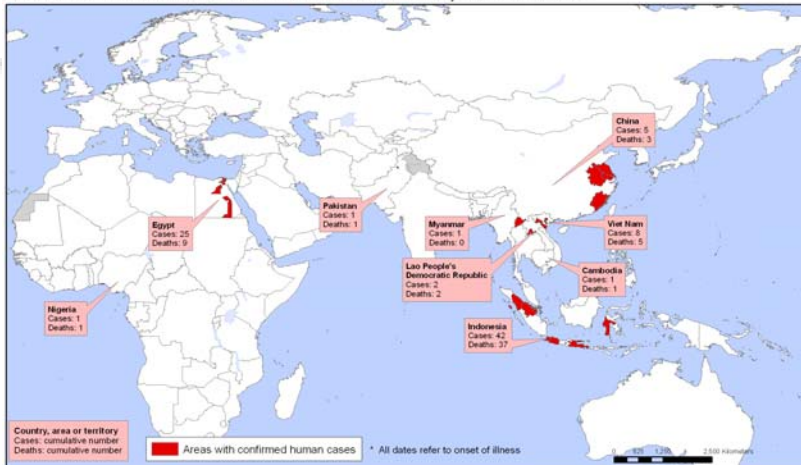
* All dates refer to onset of illness

The boundaries and names shown and the designations used on this map do not imply the expression of any opinion whatsoever on the part of the World Health Organization concerning the legal status of any country, territory, city or area or of its authorities, or concerning the delimitation of its borders or boundaries. Dotted lines on maps represent approximate border lines for which there may not yet be full agreement. © WHO 2009. All rights reserved.

Data Source: WHO
Map Production: Public Health Information and Geographic Information System (GIS)
World Health Organization

ÁREAS QUE HAN DECLARADO CASOS HUMANOS CONFIRMADOS DE INFLUENZA AVIAR H5N1 DESDE EL 01/01/07 HASTA EL 31/12/07 (OMS, 15/12/2008)

Areas with confirmed human cases of H5N1 avian influenza since 1 January to 31 December 2007*



Country, area or territory
Cases: cumulative number
Deaths: cumulative number

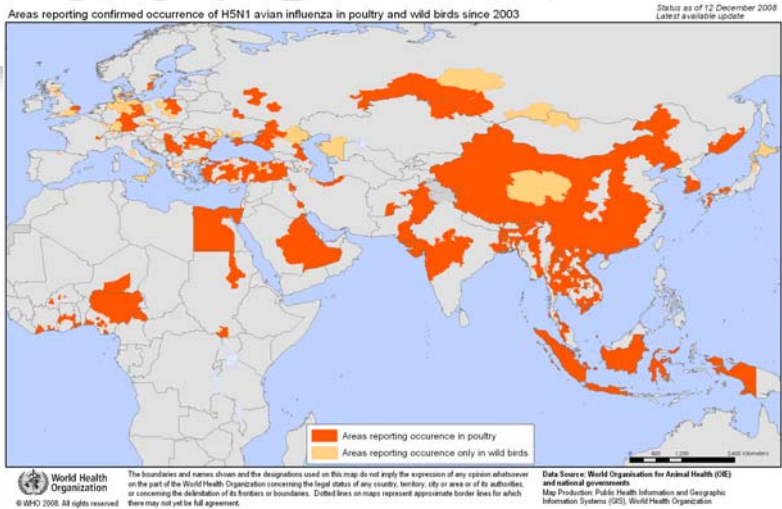
Areas with confirmed human cases

* All dates refer to onset of illness

The boundaries and names shown and the designations used on this map do not imply the expression of any opinion whatsoever on the part of the World Health Organization concerning the legal status of any country, territory, city or area or of its authorities, or concerning the delimitation of its borders or boundaries. Dotted lines on maps represent approximate border lines for which there may not yet be full agreement. © WHO 2008. All rights reserved.

Data Source: WHO
Map Production: Public Health Mapping and GIS
World Health Organization
© WHO 2008. All rights reserved.

ÁREAS QUE HAN DECLARADO INFLUENZA AVIAR H5N1 CONFIRMADA EN AVES DOMÉSTICAS O SILVESTRES DESDE 2003 (OMS, 15/12/2008)



Fases de la OMS de Preparación del Plan Pandémico

Fase Inter Pandémica Nuevo Virus en Animales No Hay Casos Humanos	Bajo Riesgo de Casos Humanos	1
	Riesgo Elevado de Casos Humanos	2
Alerta Pandémica El Nuevo Virus provoca Casos en Humanos	No Existe Transmisión Inter Humana o ésta es Muy Limitada	3
	Evidencia de Incremento de Transmisión Inter Humana	4
	Evidencia Significativa de Incremento de Transmisión Inter Humana	5
Pandemia	Transmisión Inter Humana Eficiente y Sostenida	6